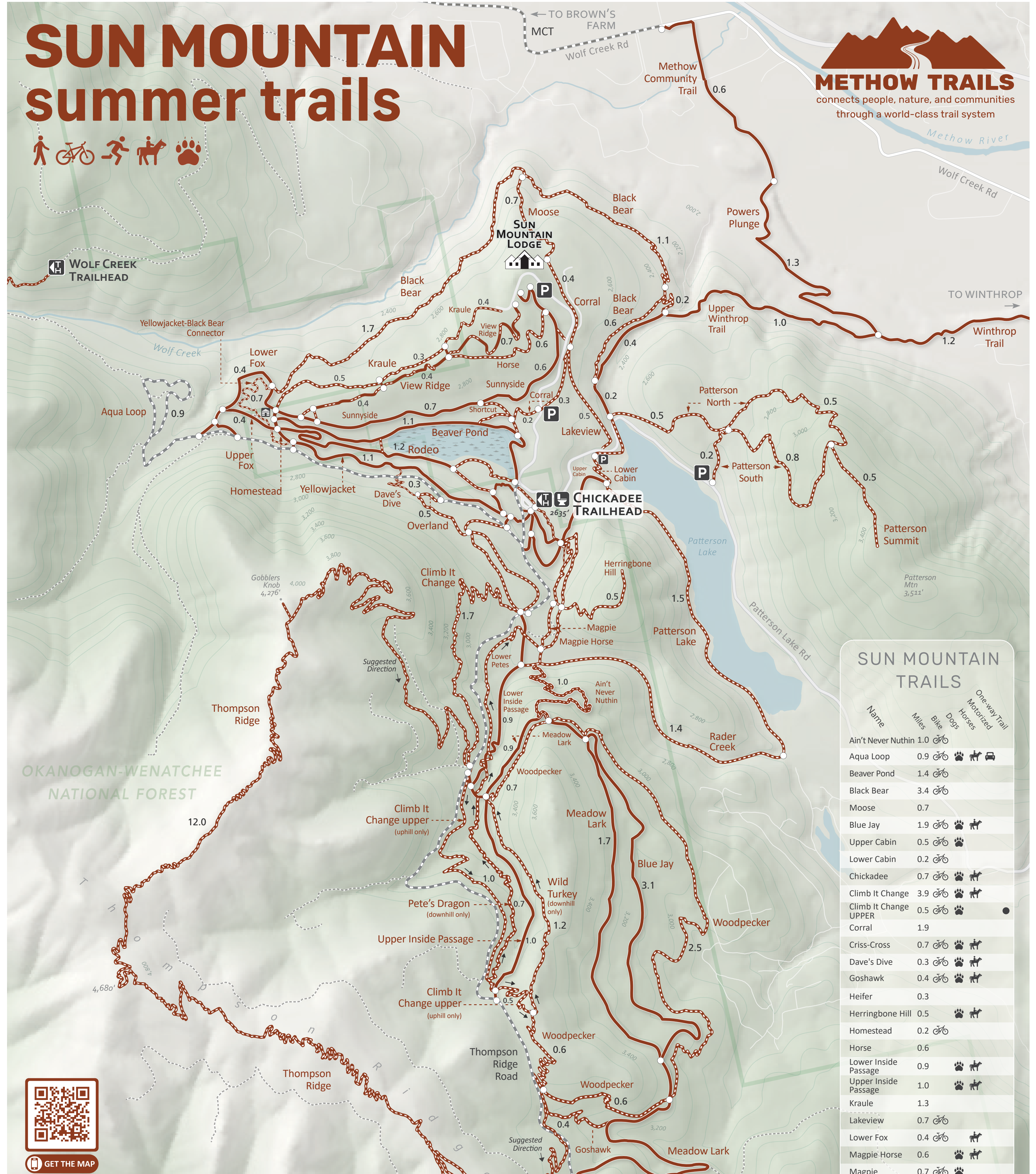


SUN MOUNTAIN summer trails



METHOW TRAILS
connects people, nature, and communities
through a world-class trail system



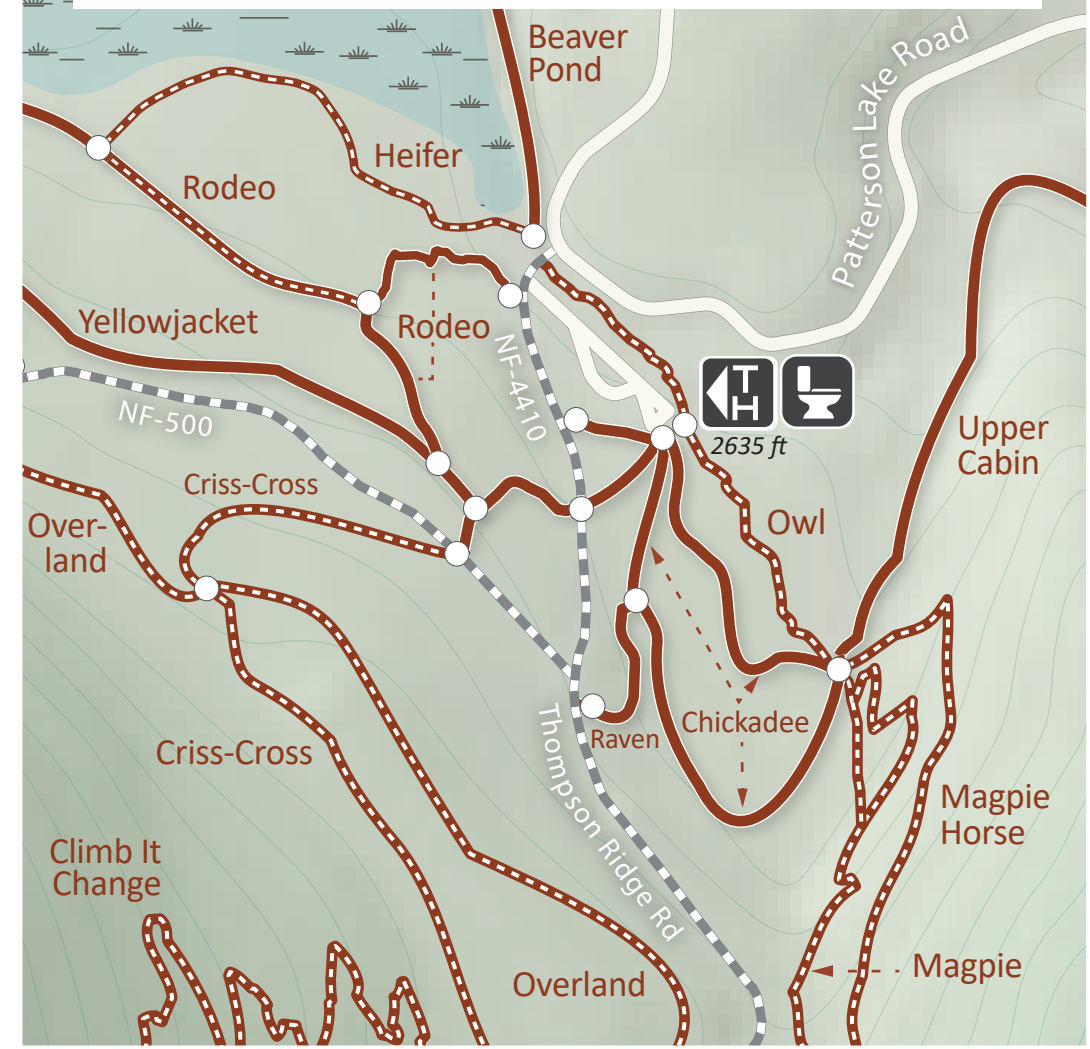
SUN MOUNTAIN TRAILS

Name	Miles	Bike	Dogs	Horses	One-way Trail	Motorized
Ain't Never Nuthin	1.0					
Aqua Loop	0.9					
Beaver Pond	1.4					
Black Bear	3.4					
Moose	0.7					
Blue Jay	1.9					
Upper Cabin	0.5					
Lower Cabin	0.2					
Chickadee	0.7					
Climb It Change	3.9					
Climb It Change UPPER	0.5					
Corral	1.9					
Criss-Cross	0.7					
Dave's Dive	0.3					
Goshawk	0.4					
Heifer	0.3					
Herringbone Hill	0.5					
Homestead	0.2					
Horse	0.6					
Lower Inside Passage	0.9					
Upper Inside Passage	1.0					
Kraule	1.3					
Lakeview	0.7					
Lower Fox	0.4					
Magpie Horse	0.6					
Magpie	0.7					
Meadowlark	4.0					
Overland	0.5					
Owl	0.3					
Patterson Lake	1.5					
Patterson North	1.5					
Patterson South	1.0					
Patterson Summit	0.5					
Upper Pete's Dragon	0.4					
Lower Pete's Dragon	0.7					
Rader Creek	1.4					
Raven	0.1					
Rodeo	1.2					
Shortcut	0.2					
Sunnyside	1.7					
Thompson Ridge Trail	12					
Upper Fox	0.6					
View Ridge	1.4					
Wildturkey	1.2					
Woodpecker	5.0					
Yellowjacket	1.1					


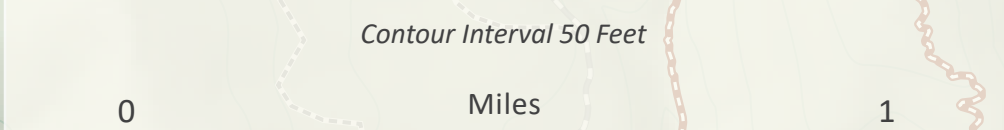


GET THE MAP

CHICKADEE TRAILHEAD DETAIL



E-Bikes are permitted on numbered roads (USFS) in the Sun Mountain Area. This includes Aqua Loop, Blue Jay, Inside Passage, Little Wolf, Meadowlark and Thompson Ridge Road. E-bikes are not permitted on trails where motorized vehicles are prohibited, including all trails maintained by Methow Trails, USFS and WDFW.



Map designed by Mountains to Sound GIS, matt@mtsgis.com, on behalf of Methow Trails. Data sources include Methow Trails, OWIN, USGS, WADNR, WDOT, Okanogan County, Methow Map, and Evergreen Mountain Bike Alliance. While great care was taken in the creation of this map, errors in accuracy and completeness do exist. MTS GIS shall not be liable for any general, special, indirect, incidental, or consequential injury or damages resulting from the use of this map. This project is funded in part by the Okanogan County Hotel/Motel Tax and the Methow Trails Fund. Methow Trails operates under a special use permit from the OWIN. Map Date 11/1/2022.